

WEEDS ACTION FUND

TASMANIAN WEEDS ACTION FUND STAGE 2 TARGETED LARGE GRANTS

APPLICATION FORM

Use this application to apply for Weeds Action Fund Targeted Large Grants

Applications close: 5:00pm, Wednesday, 5 May 2021

Assistance with completing your application, including accessing technical advice is available by contacting NRM North

Phone: 1300 109 676 or 6333 7779

Email: waf@nrmnorth.org.au



The Tasmanian Weeds Action Fund is a \$5 million Tasmanian Government initiative funded until June 2024. The funds provided by the Tasmanian Government will be invested with landholders, land managers, and other organisations to tackle weeds that are impacting valuable agricultural and environmental assets.

Supported by



Contents

1.	Information for Applicants	1
2.	Applicant Details.....	1
3.	Project Activities.....	3
4.	Collaboration	3
5.	Project Location.....	4
6.	Permits & considerations	5
7.	Target Weeds.....	6
8.	Project Proposal.....	7
9.	Technical Advice	9
10.	Alignment with Strategic Plans.....	9
11.	Existing Management Plans.....	10
12.	Ongoing Maintenance of Project Outcomes	10
13.	Past Projects	10
14.	Contractors	12
15.	Project Budget	13
16.	Consents and Declarations	15
17.	Check List.....	16
	Attachment 1. Participating Project Collaborators.....	17
	Attachment 2. Landowners consent for project works to be undertaken on their land.....	18
	Attachment 3. Map of Project Sites.....	19
	Attachment 4 Photo-points and Photographs of Sites	22

1. Information for Applicants

- Guidance text is provided throughout the document in *blue italics*. Please remove this before providing a response
- Links to websites are provided in the document; please click on these links to access further information (alternatively you can access this information via the web address given).
- Please stay within word limits where indicated.
- To tick a checkbox electronically simply double click on the box and select 'checked'.

2. Applicant Details

Name of Applicant (individual, group or entity)	Seymour Community Action Group Inc. - SCAGI	
Type of Entity	ABN¹/ACN	Authorised Person
<input type="checkbox"/> Company		Director: Secretary:
<input checked="" type="checkbox"/> Incorporated association	6239 3709 152	Authorised Person(s): Quentin Smith and Daniel Steiner
<input type="checkbox"/> Trust		Trustee Name (Company or Individual):
<input type="checkbox"/> Partnership		Authorised Person(s)
<input type="checkbox"/> Sole trader		
<input type="checkbox"/> Unincorporated association		Name of Sponsor organization:
<input type="checkbox"/> Other:		
Primary contact person (if you are a group or entity)	Name: Quentin Smith	
	Phone: 0428 751 411	
	Email: scagi7215@gmail.com	
	Postal address: BO Box 25 Bicheno TAS 7215	
Alternative contact person	Name: Daniel Steiner	
	Phone: 0425 232 000	
	Email: scagi7215@gmail.com	
Are you or your organisation GST registered^{2?} <input type="checkbox"/> YES <input checked="" type="checkbox"/> NO		

¹ If you do not have an ABN you will be required to fill out a Statement by Supplier form if your application is successful.

² If the applicant is registered for GST the amount will be grossed-up for GST (increased by 10%); if the applicant is not registered for GST no additional amount is payable beyond the amount awarded.

Applicant status Please select one or more from the following:	
<input type="checkbox"/> individual <input checked="" type="checkbox"/> community group <input type="checkbox"/> primary producer <input type="checkbox"/> business <input type="checkbox"/> school <input type="checkbox"/> Aboriginal corporation	<input type="checkbox"/> local government <input type="checkbox"/> state government and state government entities <input type="checkbox"/> trustee on behalf of a trust <input type="checkbox"/> peak body <input type="checkbox"/> other, please give details:

Sponsor
Are you applying as a project sponsor on behalf of another entity or individual ³ ? <input type="checkbox"/> YES <input checked="" type="checkbox"/> NO
If yes, please indicate the name of the individuals and/or entities you are sponsoring:

Insurance	<input checked="" type="checkbox"/> YES <input type="checkbox"/> NO	
Do you or your organisation have appropriate and adequate insurance to undertake this project ⁴ ?		
Provider:		
Type of insurance:	Level of Cover, \$	Policy Expiry date
Austcover Steadfast Public & Products Liability Accidental death	20 000 000 100 000	1 st April 2022
Acknowledgement	<input checked="" type="checkbox"/> YES <input type="checkbox"/> NO	
If you are successful ⁴ , do you acknowledge that you must ensure that any subcontractor or collaborator engaged by the you in relation to this project, also holds and maintains the adequate and appropriate insurances to cover project site activities.		

³ If the applicant is registered for GST the amount will be grossed-up for GST (increased by 10%); if the applicant is not registered for GST no additional amount is payable beyond the amount awarded.

⁴ . Successful applicants are advised to seek independent advice regarding their insurance risks in relation to the Project. If your application is successful you must provide a Certificate of Currency to prove your insurance cover before the first milestone payment is made; proof of insurance covers for any subcontractors or collaborators may also be required at this time. Please refer to the Guidelines.

3. Project Activities

Please indicate the type of activities to be delivered in your project proposal. You may tick more than one box:

- On-ground weed management
- Developing a weed management plan, or related planning activities
- Development and implantation of an education, extension, and support program

4. Collaboration

If your application involves a collaborative arrangement to deliver your project, please complete the section below.

Collaborators	
Have you completed the contact details in Attachment 1 for each participating collaborator?	<input checked="" type="checkbox"/> Yes <input type="checkbox"/> No
Landowner Consent	
Do you have the Landowner's consent for project works to occur on their land?	<input checked="" type="checkbox"/> Yes <input type="checkbox"/> No <input checked="" type="checkbox"/> In progress
Have you provided evidence of the landowner's consent in Attachment 2? (i.e. site addresses and signatures)	<input checked="" type="checkbox"/> Yes <input type="checkbox"/> No
Agreements with Collaborators	
If your application is successful, do you agree to have a written agreement in place with each project collaborator at the time of signing the funding agreement with NRM North?	<input checked="" type="checkbox"/> Yes <input type="checkbox"/> No

5. Project Location

Property address(es) or locality	Champ St Seymour
Local government area(s)	Break O' Day Council
Size of the project site(s) (ha) ⁵	90 ha
Property Identification Numbers (PIDs) ⁶ . Please provide the Property Identification Number (PID) for each property/project site; add additional rows as required.	Main enterprise type ⁷ for each PID
6406669	E2, E3, E4
9633879	L7, E2
2190290	L7
2114060	L7, E2
Has a preliminary search of the Aboriginal Heritage Register ⁸ been conducted for the area encompassed by the project?	<input checked="" type="checkbox"/> YES <input type="checkbox"/> NO <input type="checkbox"/> N/A

-/....

⁵ For applicants applying to develop a Weed Management Plan, the project area should reflect the geographic scope of the plan.

⁶ Property Identification Numbers can be found in [ListMap](#) by typing in the property address, clicking on the property with the cadastral parcels layer turned on (select this layer in the top right of the screen).

⁷ Enterprise types: please select from the list of Enterprise types that can be download from *Key Documents* on [WAF page](#) of the NRM North website.

⁸ The Aboriginal Heritage Property search website undertakes a preliminary search of the [Aboriginal Heritage Register](#) and provides a result on whether there are registered Aboriginal relics in an area or a risk of impacting Aboriginal relics.

<p>Project site map</p>	<p>Attachment 3 Please attach a map of project site(s) and location of key activities using Attachment 3. Use a separate page for each property, if needed. Within each property, please number each site, (e.g. site 1, site 2.). For each site indicate the cover class⁹ of the weed (low, < 5%; medium, 6 – 75% or high, 76 – 100%) across the site</p>
<p>Photographs of the site(s)</p>	<p>Attachment 4 Please attach a maximum of three photographs showing the activity site(s) using Attachment 4. Use a separate page for each property. Within each property, please number each site, (e.g. site 1, site 2) and provide.</p>

6. Permits & considerations

<p>Permits to undertake works Have you checked for the necessary permits and approvals for the proposed works, e. g. works on crown land¹⁰ (Property Land, activities which may disturb aboriginal cultural heritage, or activities on vulnerable land</p>	<p><input checked="" type="checkbox"/> YES <input type="checkbox"/> NO</p>
<p>Have chemical spraying activities been timed to minimize impacts on bee keeping activities¹¹</p>	<p><input checked="" type="checkbox"/> YES <input type="checkbox"/> NO</p>

⁹ Weed cover classes can be described using **low**, < 5%; **medium**, 6 – 75% or **high**, 76 – 100% and best capture the general distribution of the weed

¹⁰ For works on Crown Land it is the landholders responsibility to contact staff at Crown Land Services for advice on works via their General Enquiries Message Service on (03) 6169 9015 or by email at cls.enquiries@dipwe.tas.gov.au

¹¹ Please refer to the two documents on the NRM North website under Publications and Resources (apply the Land and Weeds Action Fund filters): [Honeybee pesticide poisoning](#) & [BeeAware](#)

7. Target Weeds

Checked the target weed(s) for this proposal from the nine species in the table below¹².

Please make sure that the target weeds for this proposal have been correctly identified.

Weed name	Check the appropriate box:
Gorse (<i>Ulex europaeus</i>)	<input checked="" type="checkbox"/> YES <input type="checkbox"/> NO
serrated tussock (<i>Nassella trichotoma</i>)	<input type="checkbox"/> YES <input checked="" type="checkbox"/> NO
Chilean needle grass (<i>Nassella neesiana</i>)	<input type="checkbox"/> YES <input checked="" type="checkbox"/> NO
African feathergrass (<i>Cenchrus macrourus</i> , syn. <i>Pennisetum macrourum</i>)	<input type="checkbox"/> YES <input checked="" type="checkbox"/> NO
African lovegrass (<i>Eragrostis curvula</i>)	<input type="checkbox"/> YES <input checked="" type="checkbox"/> NO
Parramatta grass (<i>Sporobolus africanus</i>)	<input type="checkbox"/> YES <input checked="" type="checkbox"/> NO
yellow burweed (<i>Amsinckia</i> spp.)	<input type="checkbox"/> YES <input checked="" type="checkbox"/> NO
Heather (<i>Calluna vulgaris</i>)	<input type="checkbox"/> YES <input checked="" type="checkbox"/> NO
Karamu (<i>Coprosma robusta</i>)	<input type="checkbox"/> YES <input checked="" type="checkbox"/> NO

¹² Some weeds species are difficult to tell apart, e.g. grasses. Please use weed identification information on the DPIPWE's website, [Weeds Indexes](#) or other plant identification guides.

8. Project Proposal

1. Project title

Please mention the weed species and project location in the title (20 word limit; >20 only if justified, e.g. 4 or more weeds involved).

Seymour Community Action Group Inc. with Collaboration - Gorse Eradication Project.

2. Objectives

a. What is your project objective(s)?

What do you want to achieve with your proposed project? How will you address the WAF Assessment criteria, work towards eradication or containment of a weed(s) and protection of an agricultural or environmental asset? (150 word limit)

To restore Seymour Freshwater Wetland Crown Land to its natural value by gorse control and involving neighbouring properties to tackle their gorse problems to transform the Seymour Community to a gorse free area. The grant investment will enable us to continue the rapid gorse regrowth control while at the same time eliminating existing gorse plants around the periphery of neighbouring properties. We have worked on this project since 2016 and started off investing \$9000 of members money to mulch ceiling high gorse stalks after a "Fuel Reduction Burn" organised by Parks. The Crown Land site was classified Seymour Conservation Area in 2002 but major gorse infestation saw it being re-classified to Public Reserve, our aim is to reverse this. With Council's help along the road corridor, we are well on the way and are committed to the long-term nature of this project. Lack of funding will be the only thing to stop us.

3. Improvements to landscapes

Applicants must supply the following information so the anticipated improvements to agricultural productivity and environmental condition can be measured and assessed. For each PID/property, please provide the following information:

(note for very large multi-partner projects this information may be supplied in an additional spreadsheet)

What is the current use of the project area?

6406669 – Crown Land - Public Reserve

9633879 – Grazing land

2190290 – Grazing land

2114060 – Grazing land

What will the project area be used for after weeds had been controlled?

6406669 – Crown Land - Public Reserve – reversed to Seymour Conservation Area

9633879 – Grazing land

2190290 – Grazing land

2114060 – Grazing land

What is the area of land to be treated (in hectares) and be returned to agricultural production, or be improved (eg. environmental condition)?

6406669 – Crown Land - Public Reserve – 54 ha

9633879 – Grazing land – 92 ha

2190290 – Grazing land – 8 ha

2114060 – Grazing land – 4 ha

What is the **estimated percentage increase in yield** after completion of the proposed activities? Choosing from **low** (0 – 29%), **medium** (30 – 59%), **high** (60 – 89%) and **very high** (90 – 100%, where a monoculture of the weed is replaced with pasture, cropping or revegetation or other)

6406669 – Crown Land - medium
 9633879 – Grazing land - low
 2190290 – Grazing land - low
 2114060 – Grazing land - low

4. Briefly describe your project proposal

Briefly describe, for each funded year, what activities you will do as part of the project, where will these be undertaken, what you will deliver as a result of these activities. Please refer to the site(s) on your project map in Attachment 2 as necessary. If requesting funds for awareness and education, or for developing a weed management plan, explain how those activities will deliver effective weed management outcomes. (200 word limit)

Our aim is to bring this site back to its natural state supporting the Threatened Native Flora and Fauna present as described in our linked Weed Management Plan. The seeds for all plantings have been sourced locally and great progress has been achieved to date considering the gorse infestations pre fuel reduction burn and the following growth spurt.

2021 -2022 On the wetland site we will treat regrowth and hand weed around all existing planted trees. On the neighbouring properties we will treat existing and new re-growth gorse. At the south western neighbour’s property, we will mulch the still standing patch then spray the re-growth as required.

2022 -2023 Depending on the growing season on the wetland site we will treat all regrowth and attend to all existing planted trees. On the neighbouring properties we will spray the new re-growth gorse. We may slash the grasslands again if spraying the gorse would need too much chemicals in the tall grass as in Autumn 2021.

2023 -2024 The wetland site will be treated for regrowth and we will hand weed around existing planted trees. On the neighbouring properties we will spray all existing and new re-growth gorse as required.

Link to WMP:

https://347ebe48-2fd7402a8061c61f4dfea28c.filesusr.com/ugd/ebbc25_9c4eb0a28d254baf8841c9d2040a6b92.pdf

5. Method

In sequence, explain the timing & duration up to three years (at latest to June 2024), activity and method, the person responsible (applicant, collaborator or contractor) and the measurable outputs that will be achieved. Please add rows as necessary.

Timing & duration	Activity & method used	Responsible Person	what will be achieved (deliverable)?
<i>Note: timing is dependent on re-growth we aim not to spray when the grass gets too tall but rather slash as we did this autumn then spray the regrowth after spring. The aim is not to have flowering gorse at any time.</i>			
<i>Autumn 2021</i>	<i>Planting of 250 trees from locally sourced seeds</i>	<i>Applicant</i>	<i>Controlling gorse affected areas</i>
<i>Spring 2021</i>	<i>Spraying gorse</i>	<i>Applicant & Contractor</i>	<i>Controlling gorse re-growth. area depending on ground moisture content</i>
<i>Dec 2021</i>	<i>Re-cropping</i>	<i>Collaborator</i>	<i>Re-cropped areas will be gorse free</i>
<i>Autumn 2022</i>	<i>Spraying gorse as necessary</i>	<i>Applicant & Contractor</i>	<i>Controlling gorse re-growth. area depending on ground moisture content</i>
<i>Spring 2022</i>	<i>Spraying gorse</i>	<i>Applicant & Contractor</i>	<i>Controlling gorse re-growth. area depending on ground moisture content</i>

<i>Autumn 2023</i>	<i>Spraying gorse</i>	<i>Applicant & Contractor</i>	<i>Controlling gorse re-growth. area depending on ground moisture content</i>
<i>Spring 2023</i>	<i>Spraying gorse</i>	<i>Applicant & Contractor</i>	<i>Controlling gorse re-growth. area depending on ground moisture content</i>
<i>Autumn 2024</i>	<i>Spraying gorse</i>	<i>Applicant & Contractor</i>	<i>Controlling gorse re-growth. area depending on ground moisture content</i>

9. Technical Advice

Please detail any technical advice you have sought to assist with developing your project proposal (e.g. advice received from a licensed weed control contractor or an authorised weed officer from State or local government, or from another relevant organisation). Please attach all relevant technical advice where possible.

Name	Support/advice provided	Contact no.	Organisation	Advice attached?
Fiona Everts	Weed management plan	03 6256 7070	National Parks and Wildlife Services	<input checked="" type="checkbox"/> YES <input type="checkbox"/> NO
Todd Dudley	Seymour Swamp ecological restoration project (Phase 2)	03 6376 1049	NE Bioregional Network	<input checked="" type="checkbox"/> YES <input type="checkbox"/> NO
Tim Reid	On site verbal management advise	0418 139655		<input type="checkbox"/> YES <input checked="" type="checkbox"/> NO

10. Alignment with Strategic Plans

Are the project activities or objectives recognised as priority actions in existing regional or state plans or strategies?

YES

NO

If yes, please provide the name of plan(s) and reference(s) to the relevant priority action

11. Existing Management Plans

Do any of the project sites have existing weed management plans, conservation management agreements, property management plans etc. to guide the proposed activities?	
<input checked="" type="checkbox"/> YES	<input type="checkbox"/> NO
<p>Gorse Eradication Strategy for Seymour Wetlands Restoration 2020-06 update</p> <p>https://347ebe48-2fd7402a8061c61f4dfea28c.filesusr.com/ugd/ebbc25_9c4eb0a28d254baf8841c9d2040a6b92.pdf</p>	

12. Ongoing Maintenance of Project Outcomes

Describe how you will monitor and maintain the outcomes of the project following completion of funded on-ground project activities. Who will be responsible, what will their commitment be, and over what time period? (Note: for WAF Large Grant projects a 10 year maintenance period is anticipated)			
What will be maintained?	Who is responsible?	What is the commitment? (To activities and time)	Duration of maintenance
<i>Eradication of weed species x in the project location</i>	<i>Project applicant name</i>	<i>Quarterly monitoring, and weed removal of any new individuals of weed species x during spring</i>	<i>10 years</i>
<i>Extraction of gorse in the project location</i>	<i>Applicant and Collaborators</i>	<i>We commit to ongoing weed management to see our area gorse free</i>	<i>As long as it takes, provided we receive financial assistance.</i>

13. Past Projects

Have you, or your collaborators, received any weed management or other grants in the past 5 years? If yes, please provide details of the funding source and project completion date and result.	<input checked="" type="checkbox"/> YES <input type="checkbox"/> NO
---	---

Funding source	Completion date	Project title and note how well the project deliverables were completed
Communities Environmental Program	30 June 2021	Seymour Wetland Restoration - Well on the way for completion
WAF Stage 1	Mid-April 2021	Seymour Wetland Restoration, Western part – Final report submitted with deliverables well completed.
Landcare Action Grant Round 1	End Sep 2020	Seymour Wetland restoration Project – Acquittal report submitted and well received.
DPIPWE	2019	Mulching and spraying – objectives well completed
RACT	2019	Field Day, Cut and Pasting and hand Spraying - objectives well completed.
NRM North	2018	Part mulching and spraying - Field day and training - objectives well completed.
BODC	2017	Car Park & Interpretive sign - objectives well completed.

14. Contractors

Are you using a contractor?	
<input checked="" type="checkbox"/> YES	<input type="checkbox"/> NO
If yes: please attach a quote for the activities that they are undertaking and ensure this is included in your budget. When contractor costs are greater than 75% of total project costs at least two quotes will be required.	
Does your contractor hold a Commercial Operator's License for spraying? Information on the requirements can found at: https://dpiwwe.tas.gov.au/agriculture/agvet-chemicals/licences-and-certificates/ground-spraying-and-pest-management-licences	
<input checked="" type="checkbox"/> YES	<input type="checkbox"/> NO

15. Project Budget

Note: all costs are **excluding GST**. Please add additional rows as required.

Description of Activity	quantity and cost per unit (e.g number or times @ \$ per unit)	A Applicant contribution (\$ or in kind)	B Partner contributions		C WAF Grant Funding sought (\$, ex GST)	D Total Activity Costs (\$, ex GST)
			Amount (\$) Ex. GST	Contributor name		
Year 1 activities						
Mulching	1day @ 2427.27	3hs @ 40 -\$120 in kind	3hs @ 40 -\$120	Menz/Bretag	2427.27	2667.27
Spot spraying Gorse	7days @ 1285	3hs @ 40 -\$120 in kind	3hs @ 40 -\$120	all	8995	9235
Project and doc. management	40 hrs @ 40	\$1600 in kind				1600
Backpack spraying	40 hrs @ 40	\$1600 in kind				1600
Cropping & edge treatment 20ha	50 hrs @ 40		\$2000 in kind	Ferguson		2000
Year 2 activities						
Spot spraying Gorse	4days @ 1285	3hs @ 40 -\$120 in kind	3hs @ 40 -\$120	all	5140	5380
Project and doc. management	40 hrs @ 40	\$1600 in kind				1600
Backpack spraying	40 hrs @ 40	\$1600 in kind				1600
Cropping & edge treatment 20ha	50 hrs @ 40		\$2000 in kind	Ferguson		2000
Year 3 activities						
Spot spraying Gorse	6days @ 1285	3hs @ 40 -\$120 in kind	3hs @ 40 -\$120	all	7710	7950
Project and doc. management	40 hrs @ 40	\$1600 in kind				1600
Backpack spraying	40 hrs @ 40	\$1600 in kind				1600
Cropping & edge treatment 20ha	50 hrs @ 40		\$2000 in kind	Ferguson		2000
Total project costs	Sub-Total (exc. GST)	\$10,080 in kind	\$6,480 in kind		\$24,272.27	\$40,832.27
	GST, if applicable ¹³				\$ 2,427.23	\$2,427.23
	Grand Total (inc. GST)	\$10,080	\$6,480		\$26,699.50	\$43,259.50

¹³ Only include GST if you or your organisation is registered for GST. **SCAGI will still be paying GST according to the Quotes regardless of not being registered for GST**

16. Consents and Declarations

The submitted information will be used to assess your proposal for weed management activities in the WAF Targeted Large Grants round. Certain information may be used to detect or prevent fraud.

As the funding provider disbursing public funds, the Tasmanian Government is accountable for the distribution of those funds. As part of the accountability process the Department of Primary Industries, Parks, Water and the Environment may publicise the level of financial assistance, the identity of the recipient, the purpose of the financial assistance, and any other details considered by the department to be appropriate.

Applicants acknowledge that resources and other materials developed using grant funds may be used or distributed for promotional and educational purposes by mutual agreement of all parties.

Personal information will be managed in accordance with the *Personal Information Protection Act 2004*. This information may be accessed by the individual to whom it relates on request to the Department of Primary Industries, Parks, Water and the Environment or NRM North.

By signing this form, you allow NRM regional bodies and DPIPWE to use general information about your project for administration, management, promotion and reporting on this program.

Declaration:


I/ we declare that:

- The information provided in this form is correct.
- I/we are responsible for the costs of the works.

I/we understand that:

- Deliberately giving false or misleading information is a serious offence.
- Any overpayment or unspent funds will be recovered.
- NRM Regional Bodies and DPIPWE may, if necessary, make relevant enquiries.
- All project work will be carried out in compliance with the Work Health and Safety Act 2001 and other relevant legislation and regulations.

Signature:

Signature of the applicant, or primary contact person on behalf of the applicant:	
Daniel Steiner - Treasurer	
Legal entity name:	Seymour Community Action Group Inc.
Date of submission:	30 April 2021

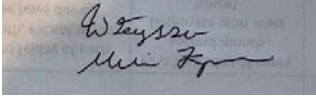



17. Check List

Ensure that you have attached all the following with your application before submitting as outlined in the Guidelines.

- Have you registered to receive updates during the application period? If not, please register on the WAF website so you do not miss out on important updates.
- Have you read the Targeted Large Grant Guidelines?
- Have you completed the application form and included all Property Identification Numbers?
- Have you attached relevant technical advice (if applicable)?
- Have you attached quote(s) if applicable?
- Have you completed a multi-year budget that includes the cost of your and collaborators in-kind contributions, eg, time, use of resources, etc.?
- Have you signed and dated the application form on the previous page?
- Do you have the consent of all landowners?
- Do you have the consent of all collaborators?
- Are the site maps attached?
- Have you set up photo points and included the before photographs of sites?

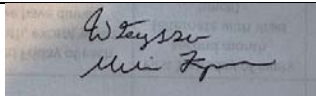


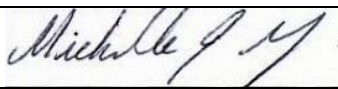
Attachment 1. Participating Project Collaborators

Please provide the following details for all consenting collaborators involved in the project's delivery

Project collaborator primary contact name	Project collaborator organisation (where applicable)	Role(s) in the project e.g. Landowner where works will occur; conducting works; providing services, cash contribution etc.	I agree to be a project collaborator in this project and in the nominated role(s) (Yes/No)	Signature	Date
William and Melissa Ferguson	Lease holder	Assistances with management, provision of machinery advise and chemicals	<input checked="" type="checkbox"/> YES <input type="checkbox"/> NO		30 -4 - 2021
Warren Bretag Michelle Menz	Landowners	Assistance with management and implementation	<input checked="" type="checkbox"/> YES <input type="checkbox"/> NO	 Warren Bretag	1/05/2021
Richard Cooke	Landowner	Assistance with management and implementation	<input checked="" type="checkbox"/> YES <input type="checkbox"/> NO		30 -4 - 2021
Michelle Menz	Property Owner	Assistance with management and implementation	<input checked="" type="checkbox"/> YES <input type="checkbox"/> NO	 Michelle J Menz	4/05/2021
			<input type="checkbox"/> YES <input type="checkbox"/> NO		

Attachment 2. Landowners consent for project works to be undertaken on their land

Please provide the following details for all **landowners giving consent** for project works to occur on land under their care and control within the project area.

Site no		Address of property where the proposed works will occur for this project proposal (use the site numbers for maps and photos in Attachment 3 & 4)	I consent to the completion of works on my land as outlined and within the timelines specified in this application (YES/ NO)	Signature	Date
1	DPIPWE	Champ St north Seymour PID 640669	<input checked="" type="checkbox"/> YES <input type="checkbox"/> NO		
2	Bassano Foundation Ltd Lease holder	Champ St south Seymour part PID 9633879	<input checked="" type="checkbox"/> YES <input type="checkbox"/> NO		30 -4 - 2021
3	Michelle Menz and Warren Bretag	Macquarie St Seymour PID 2190290	<input checked="" type="checkbox"/> YES <input type="checkbox"/> NO	 Warren Bretag	1/05/2021
4	Richard Cooke	Champ St Seymour PID 2114060	<input checked="" type="checkbox"/> YES <input type="checkbox"/> NO		30 -4 - 2021
5	Michelle Menz	Macquarie St Seymour PID 2190290	<input checked="" type="checkbox"/> YES <input type="checkbox"/> NO		4/05/2021
6			<input type="checkbox"/> YES <input type="checkbox"/> NO		

Attachment 3. Map of Project Sites

Attach a map for each property (one property per page); number the sites at each property (e.g. Site 1, Site 2) as identified in your description; showing proposed project areas and weed cover ⁹, and any other relevant details such as timing, density or staging (if applicable). Show existing fencing, bush boundaries, water bodies or other existing features relevant to the project activities that may add value to your proposal. Show planned weed control sites or location of other planned activities.

Note: you may provide the URL to the ListMap Bookmark that contains maps of the above project site information.



Lot A has a regularly updated Weed Management Plan which will be updated again to include the neighbouring properties this year. – Download Link: https://347eb48-2fd7402a8061c61f4dfea28c.filesusr.com/ugd/ebbc25_9c4eb0a28d254baf8841c9d2040a6b92.pdf



The eastern part of Lot A is nearly gorse free and is regularly hand weeded by SCAGI members.

Site 1 and Site 2 have been treated since the fuel reduction burn, consistently organised by SCAGI.

Weed coverage: medium

Our aim is to have Lot A included in the Seymour Conservation

Lot A – PID 640669 - 54ha



Lot B – PID 9633879 - 24ha

Weed coverage: medium

The gorse on Lot B have been burnt, then mulched and is now cultivated with pasture. It will be re-cultivated in Dec 2021. Fence lines will need follow up as do the areas around the wetland/marshland.



Lot C – PID 2190290 - 8ha

The gorse on Lot C was part mulched in 2020 the leftover will be mulched and the surroundings treated for re-growth.

Weed coverage: medium



Lot D – PID 2114060 - 4ha

Lot D has been slashed in preparation for better identification of gorse re-growth which will be sprayed as required. Weed coverage: medium

Attachment 4 Photo-points and Photographs of Sites

Lot A Site 1 east - Photo Point

A - 20210430_110954



Gorse sprayed May 2021 – follow up re-growth as required - new tree planting proposed in the distance.

Lot A Site 1 east - Photo Point

B – 20210430_111815



Tall grass with non-flowering gorse slashed in May 2021 treatment of regrowth next spring.

Lot A Site 1 east - Photo Point

C – 20210430_112154



Tall grass with non-flowering gorse slashed in May 2021 treatment of regrowth next spring.

Lot A Site 2 west - Photo Point

A - 20210430_112215



Gorse sprayed in May 2021 – regrowth to be spot sprayed before flowering.

Lot A Site 2 west - Photo Point

B - 20210430_111759



Gorse sprayed and slashed in May 2021 – regrowth to be spot sprayed before flowering.

Lot A Site 2 west - Photo Point

C - 20210430_110930



Non-flowering gorse slashed in tall grass May 2021 – regrowth to be spot sprayed before flowering.

Lot B Site 1 - Photo Point

A - 20210430_114202



Champ St fence line sprayed – misses and re-growth to be sprayed.

Lot B Site 1 - Photo Point

B - 20210430_114417



Champ St east end of fence line to be sprayed – misses and re-growth to be sprayed both side of the fence.

Lot B Site 1 - Photo Point

C - 20210430_113651



Periphery of wetland areas to be sprayed – fresh pasture cultivated – re-cultivation in Dez. 2021

Lot C Site 1 - Photo Point

A - 20210429_151827



Tall gorse to be mulched - regrowth to be sprayed, as necessary.

Lot C Site 1 - Photo Point

B - 20210429_152055



Tall gorse to be mulched - regrowth to be sprayed, as necessary.

Lot C Site 1 - Photo Point

C - 20210429_151816



Tall gorse to be mulched - regrowth to be sprayed, as necessary.

Lot D Site 1 - Photo Point

A - 20210430_104838



Paddock has been slashed waiting for re-growth to be sprayed.

Lot D Site 1 - Photo Point

B - 20210430_104845



Paddock has been slashed waiting for re-growth to be sprayed.

Lot D Site 1 - Photo Point

C - 20210430_105224



Paddock has been slashed waiting for re-growth to be sprayed.